


Postcards of Oud-Batavia, Jakarta Kota: Old City, Glodok, Military Barracks, Van Heutz, City Theater drs Dirk Teeuwen MSc



Old City, backsides of some houses along Pasar Pintu Kecil; Batavia – Jakarta
circa 1920




Glodok; circa 1920

Postcard collection, Dirk Teeuwen Holland
www.jakartabatavia-historicalsites.nl



Batavia, Java, Nederlandsche huizen.


Old City, Dutch dwelling along the Bacharachtsgracht (Bacharachts Canal, Jl Pangeran Tubagus Angke), the nineteenth century; Batavia – Jakarta circa 1900



Just outside the Old City (JI Jakatra), Gereja Sion (Portugese Buiten Kerk, Portuguese Church), Batavia – Jakarta circa 1900



Military barracks south from the Waterloo Plein (Waterloo Square, Lapangan Banteng), Batavia – Jakarta 1932



Z. Exo. Luit.-Generaal J. B. Van Heutsz
Gouverneur-Generaal van Ned.-Indië.
Postcard collection, Dirk Teeuwen Holland

3629

Uitg. O. Nieuwenhuis, Koeta-Radja.

Governor General J.B. van Heutsz, 1905-1909, created the modern borders of Dutch East-India and, doing so, the borders of Indonesia, Batavia – Jakarta circa 1900.



Postcard collection, Dirk Teeuwen Holland

Van Heutsz Memorial along Van Heutsz Boulevard (JI Teuku Omar), Batavia – Jakarta circa 1930



Schouwburg.

Postcard collection, Dirk Teeuwen Holland

W. Weltevreden.

Uitgave Boekhandel Visser & Co., Weltevreden.

City Theater north from the Waterloo Square / Lapangan Banteng, along the Postweg (Post Road, JI Pos), Batavia – Jakarta circa 1910



Schouwburg. Weltevreden.
Postcard collection, Dirk Teeuwen Holland

Uitgave „Boekhandel Visser & Co.“, Weltevreden. Buitenzorg-Batavia.

City Theater north from the Waterloo Square / Lapangan Banteng, along the Postweg (Post Road, Jl Pos), Batavia – Jakarta circa 1910



Postcard collection, Dirk Teeuwen Holland

City Theater north from the Waterloo Square / Lapangan Banteng, along the Postweg (Post Road, Jl Pos), Batavia – Jakarta circa 1932